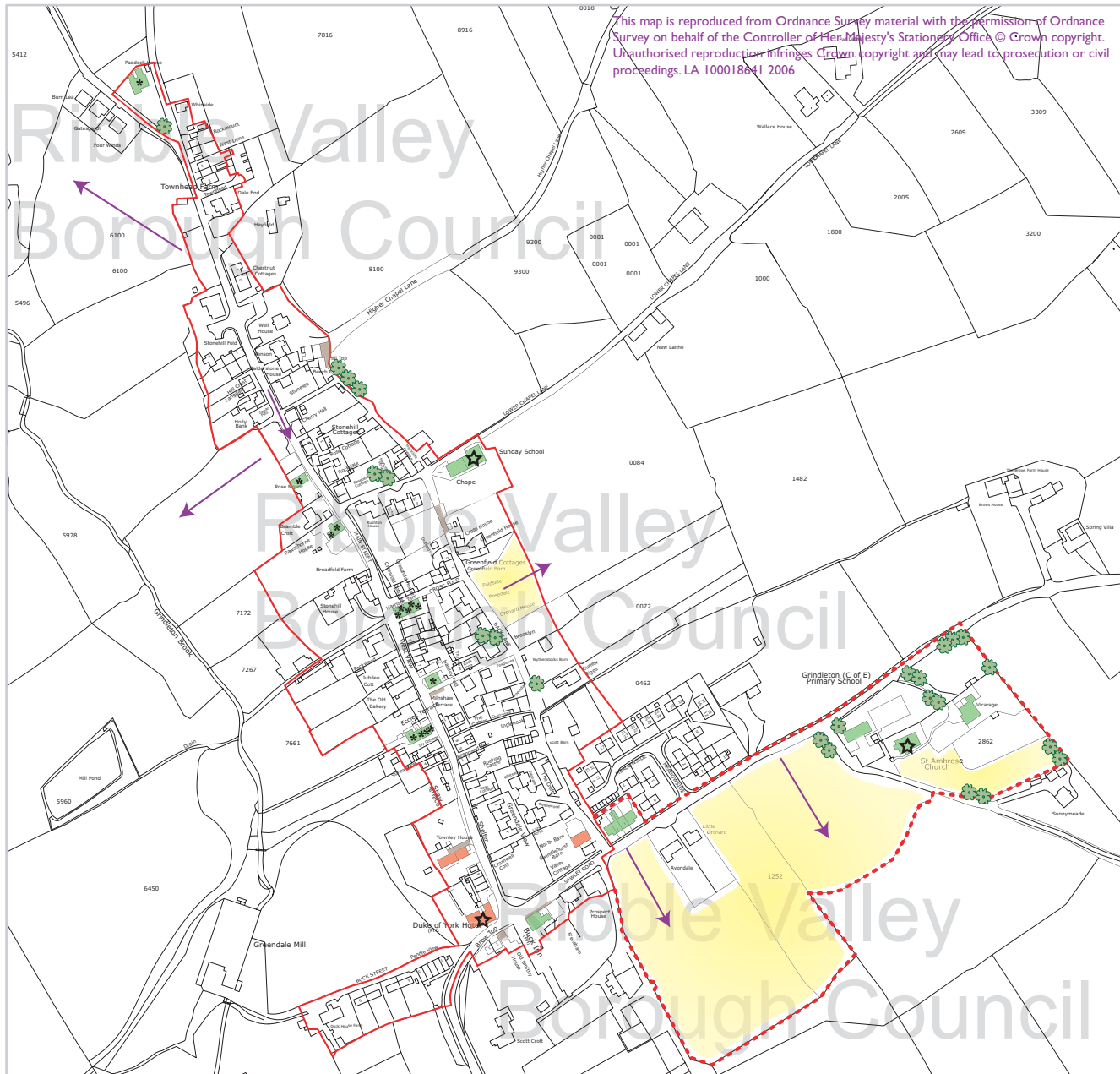












This map is reproduced from Ordnance Survey material with the permission of Ordnance Survey on behalf of the Controller of Her Majesty's Stationery Office © Crown copyright. Unauthorised reproduction infringes Crown copyright and may lead to prosecution or civil proceedings. LA 100018041 2006

Ribble Valley Borough Council
 Grindleton Conservation Area
 Townscape Appraisal Map



-  Conservation area boundary
-  Proposed extension to conservation area boundary
-  Listed Buildings
-  Buildings of Townscape Merit
-  Significant open spaces
-  Historic surfaces
-  Important trees
-  Proposed Article 4 Direction
-  Important views
-  Focal buildings

